

Multnomah Falls, 620 Ft High.
umbia River Highway, Oregon #442
©
Cross & Dimmitt

Bridal Veil Falls
umbia River Highway
#372
Ore. Cross & Dimmi

Columbia River From Crown Point. Columbia River Highway Oregon #470
© Cross & Dimmitt

spiration Point
Columbia River Highway, Ore.
#520
© Cross & Dim


Bishops Cap
olumbia River Highway Ore. Cross

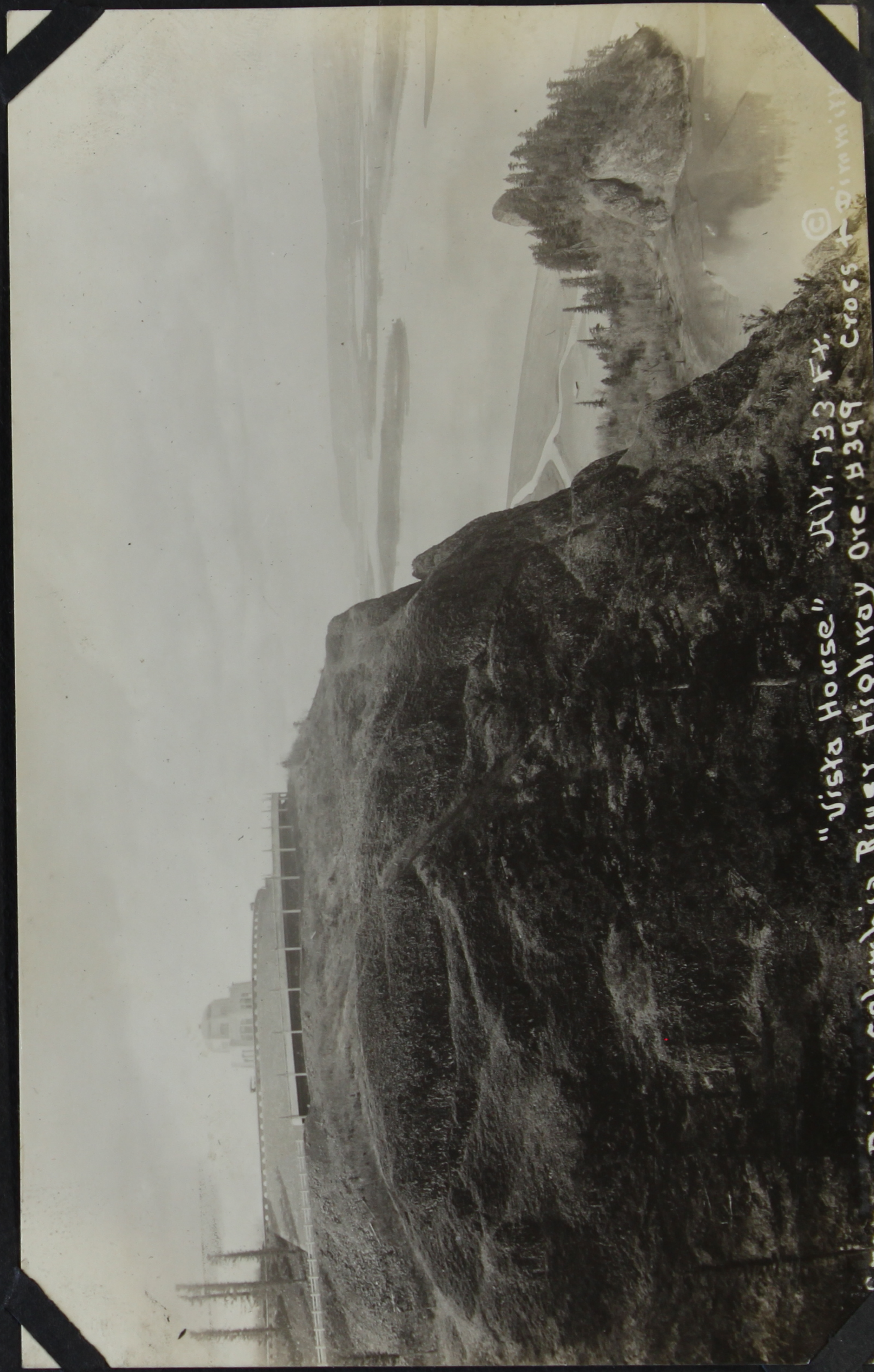
"Vista House" Alt. 733 Ft. ©
Point Columbia River Highway Ore. B399 Cross



Mitchell's Point Tunnel 400 Ft. Long ©
Columbia River Highway Ore. #420 Cross

MT. RAINIER
NATIONAL PARK
NATIONAL PARKS
GO
HIGHWAY

TWIN TREES PARADISE ROAD RAINIER NATIONAL PARK
ASAHEL CURTIS
40202

PARADISE INN RAINIER NATIONAL PARK
42570
ASAHEL CURTIS

©
ASAHEL CURTIS
40077.
THE MOUNTAIN FROM MAZAMA LAKE
RAINIER NATIONAL PARK

THE MOUNTAIN FROM PINNACLE PEAK RAINIER NATIONAL PARK
© ASAHEL CURTIS 40093.

THE MOUNTAIN FROM SEATTLE RAINIER NATIONAL PARK
© 1903 ASAHEL CURTIS
4504

RICKSECKER POINT RAINIER NATIONAL PARK
21806.

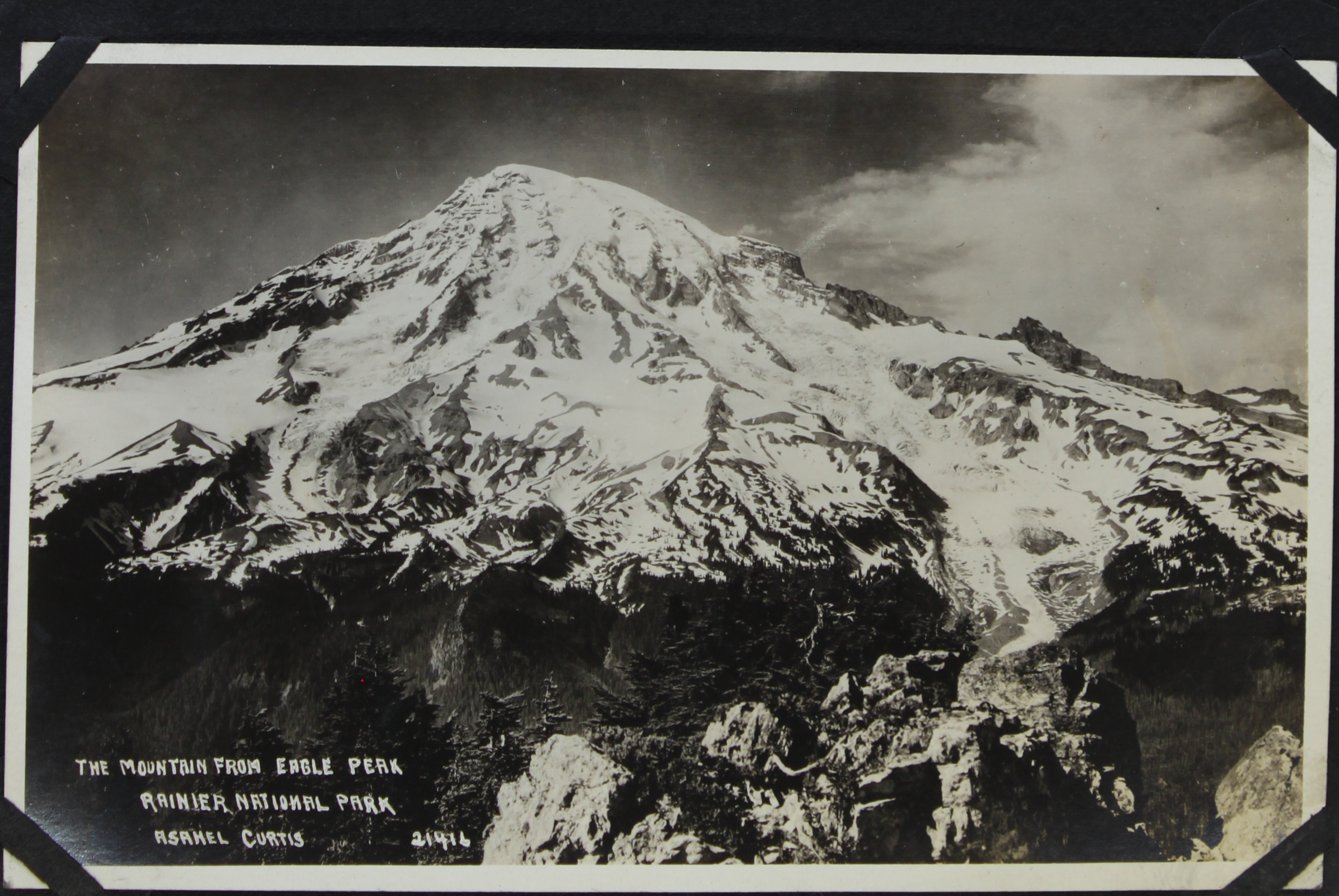
THE MOUNTAIN FROM EAGLE PEAK
RAINIER NATIONAL PARK
ASAHEL CURTIS 21416

© ASAHEL CURTIS.
40227.
THE MOUNTAIN FROM TATOOSH LAKE.
RAINIER NATIONAL PARK

ASAHEL CURTIS
25071.
TIMBERLINE IN PARADISE VALLEY
RAINIER NATIONAL PARK

SHOOTING STAR
RAINIER NATIONAL PARK
24913A

SEED PODS OF THE ANEMONE. RAINIER NATIONAL PARK
© ASAHEL CURTIS

ASAHEL CURTIS.
25071.
TIMBERLINE IN PARADISE VALLEY
RAINIER NATIONAL PARK

ASAHEL CURTIS.
21807.
SLUSKIN FALLS. RAINIER NATIONAL PARK.

1628

1629

Nisqually Glacier
Rainier National Park
Asahel Curtis

ASAHEL
A CREVASSE IN THE NISQUALLY GLACIER
RAINIER NATIONAL PARK

TION



Rearing to go.

First call to lunch. Near Redding.

Cedar Lodge - 1st camp, June 29, 1927.



Natural Bridge, Rogue River
near Union Creek.

"With many a curve
my banks I fret."



E.W.





E.W.



E.W.

E.W.


MT. RAINIER
NATIONAL PARK



C.W.

GUIDES
EQUIPMENT

E+A

E+A

E+A

EA

E+A

E+A

Above the surges of forest appeared "Tacoma"

A metaph r of peace.